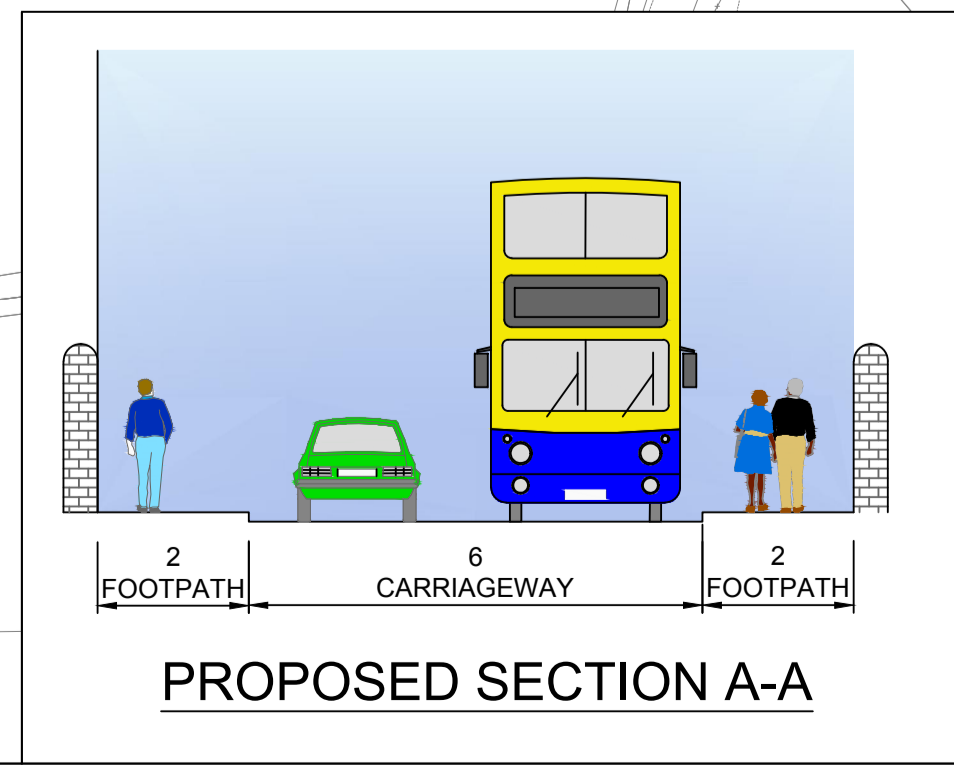
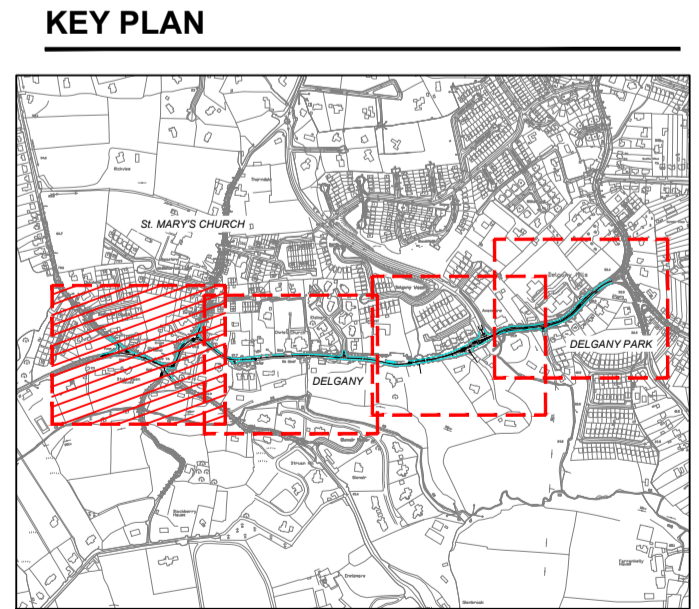
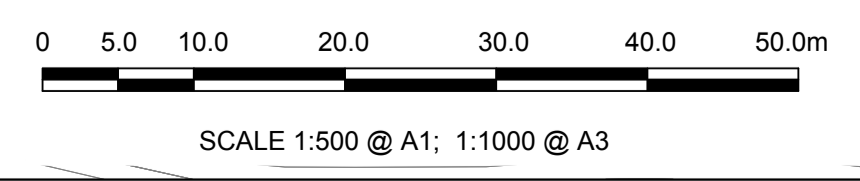


LEGEND:

EXISTING KERB -	
LAND ACQUISITION -	
EXISTING WALL -	
PROPOSED KERB -	
PROPOSED LOW KERB -	
PROPOSED FLUSH KERB -	
PROPOSED CARRIAGEWAY -	
PROPOSED FOOTPATH -	
PROPOSED SHARED SURFACE -	
PROPOSED RAISED TABLE -	
PROPOSED CYCLE TRACK -	
PROPOSED CYCLE TRACK RAMP -	
PROPOSED GRASS VERGE -	
PROPOSED PARKING SPACE -	
PROPOSED DISABLE PARKING -	
PROPOSED BUS STOP -	
PROPOSED ISLAND -	
PROPOSED BOLLARD -	
PROPOSED BELISHA BEACON -	
PROPOSED UNCONTROLLED - TACTILE PAVING	



**PART 8
 PUBLIC CONSULTATION**



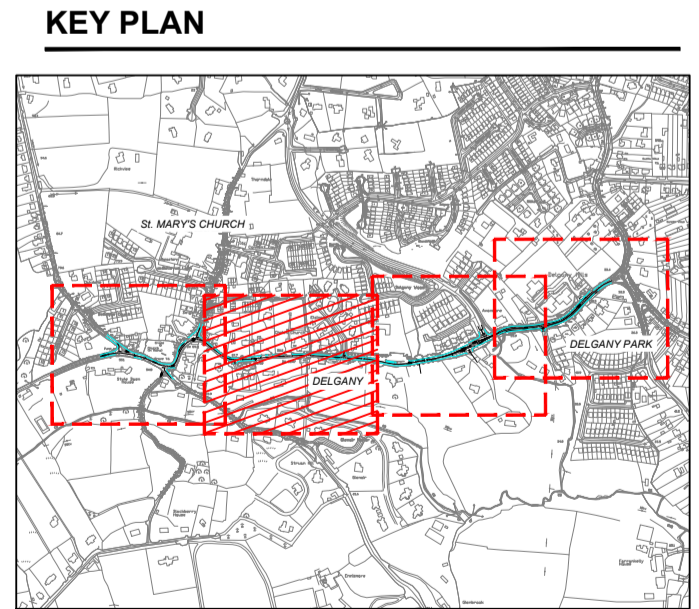
Last saved by: STEPHEN CURRAN(2018-09-12) Last Plotted: 2018-09-13
 Filename: F:\PROJECTS\TRAFFIC - DELGANY ROAD USER AUDIT\CAD02 - SHEETS (DRAWINGS)\PART 8\60279771_P_500.1-500.4_D.DWG

This drawing has been prepared for the use of AECOM's client. It may not be used, modified, reproduced or relied upon by third parties, except as agreed by AECOM or as required by law. AECOM accepts no responsibility, and denies any liability, whatsoever, to any party that uses or relies on this drawing without AECOM's express written consent. Do not scale this document. All measurements must be obtained from the stated dimensions.



LEGEND:

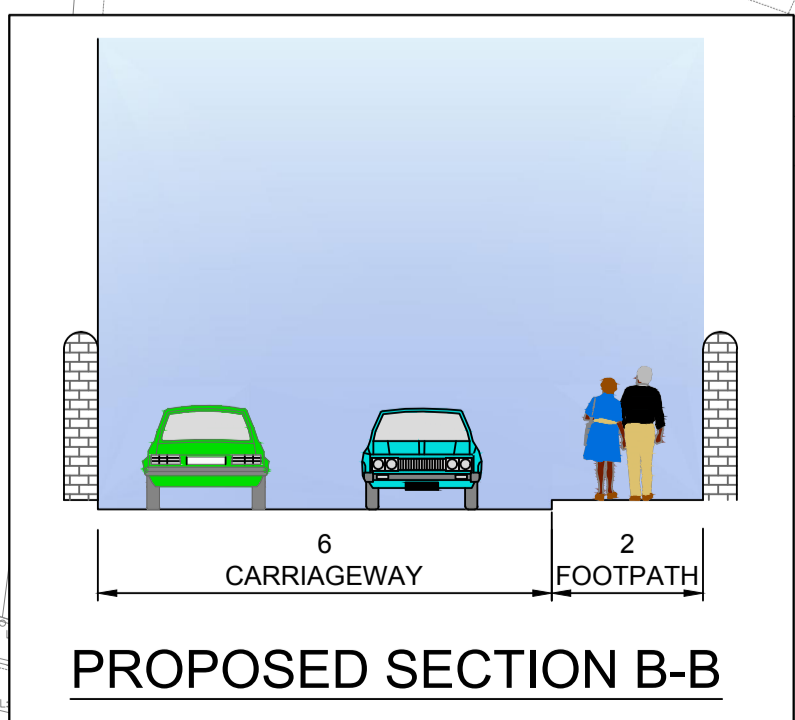
EXISTING KERB -	--- (dashed cyan)
LAND ACQUISITION -	--- (dashed red)
EXISTING WALL -	--- (dashed blue)
PROPOSED KERB -	--- (dashed purple)
PROPOSED LOW KERB -	--- (dashed light blue)
PROPOSED FLUSH KERB -	--- (dashed pink)
PROPOSED CARRIAGEWAY -	--- (dashed grey)
PROPOSED FOOTPATH -	--- (dashed light grey)
PROPOSED SHARED SURFACE -	--- (dashed light blue)
PROPOSED RAISED TABLE -	--- (dashed red)
PROPOSED CYCLE TRACK -	--- (dashed red)
PROPOSED CYCLE TRACK RAMP -	--- (dashed yellow)
PROPOSED GRASS VERGE -	--- (dashed green)
PROPOSED PARKING SPACE -	--- (dashed brown)
PROPOSED DISABLE PARKING -	--- (dashed light blue)
PROPOSED BUS STOP -	--- (dashed purple)
PROPOSED ISLAND -	--- (dashed grey)
PROPOSED BOLLARD -	● (black dot)
PROPOSED BELISHA BEACON -	● (yellow dot)
PROPOSED UNCONTROLLED - TACTILE PAVING	--- (dashed orange)



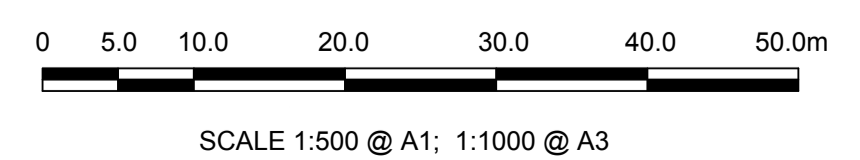
PROJECT NUMBER
60279771

SHEET TITLE
PROPOSED SCHEME
SHEET 2 OF 4

SHEET NUMBER
500.2

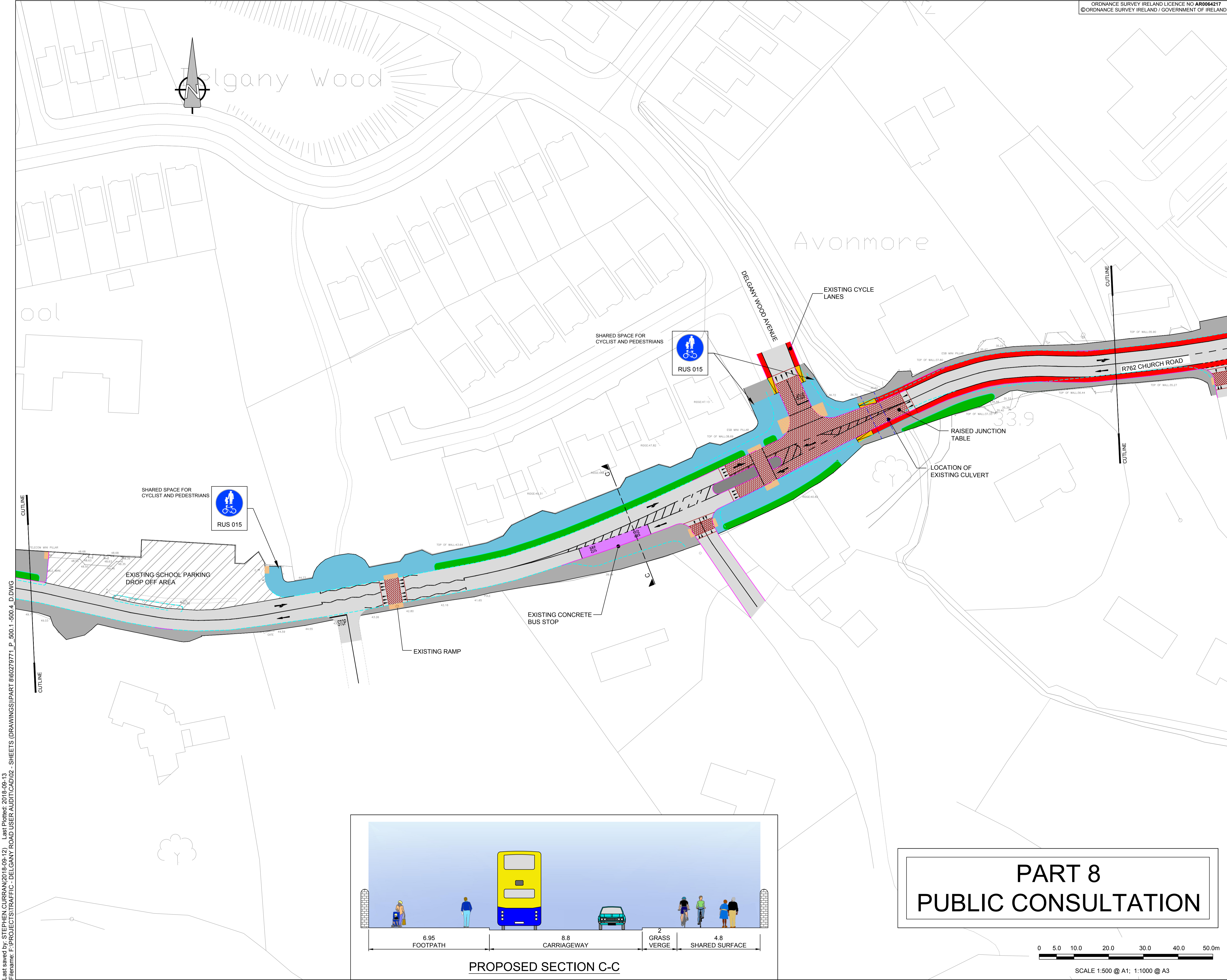


PART 8 PUBLIC CONSULTATION



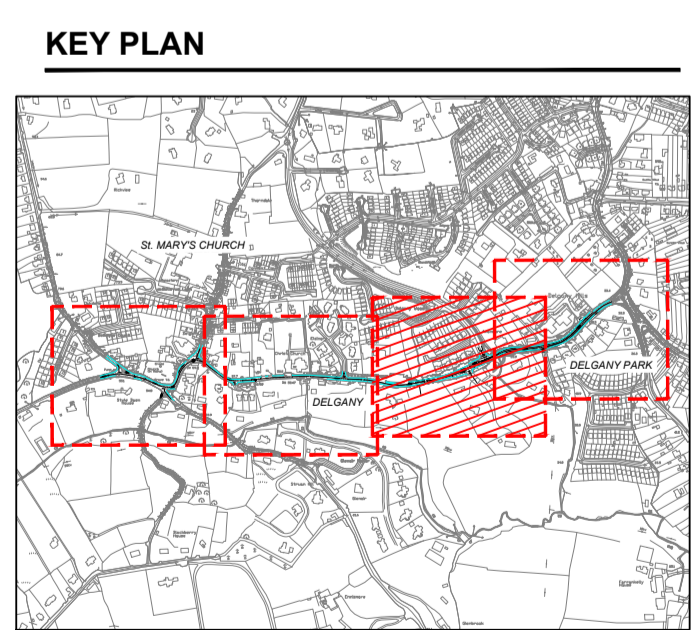
Last saved by: STEPHEN CURRAN(2018-09-12) Last Plotted: 2018-09-13
Filename: F:\PROJECTS\TRAFFIC - DELGANY ROAD USER AUDIT\CAD\2 - SHEETS (DRAWINGS)\PART 8\60279771_P_500.1-500.4_D.DWG

This drawing has been prepared for the use of AECOM's client. It may not be used, modified, reproduced or relied upon by third parties, except as agreed by AECOM or as required by law. AECOM accepts no responsibility, and denies any liability, whatsoever, to any party, that uses or relies on this drawing without AECOM's express written consent. Do not scale this document. All measurements must be obtained from the stated dimensions.



LEGEND:

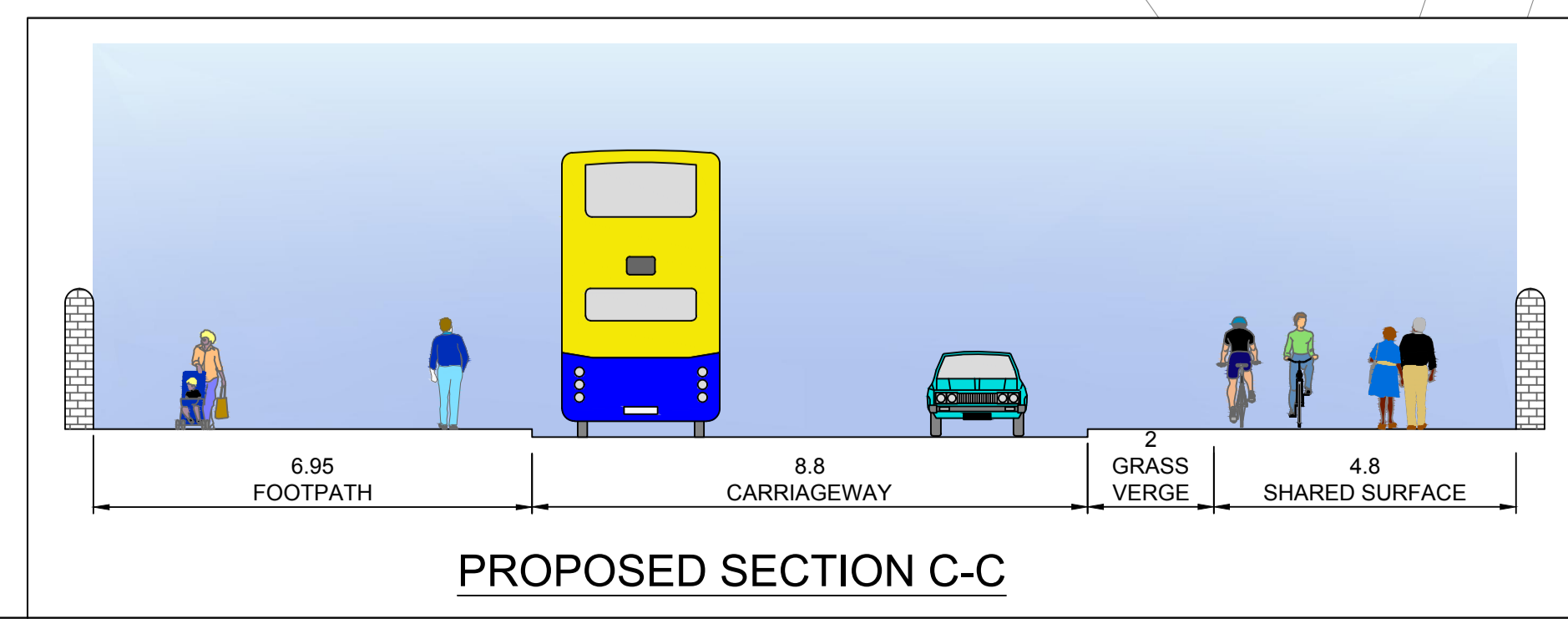
EXISTING KERB -	
LAND ACQUISITION -	
EXISTING WALL -	
PROPOSED KERB -	
PROPOSED LOW KERB -	
PROPOSED FLUSH KERB -	
PROPOSED CARRIAGEWAY -	
PROPOSED FOOTPATH -	
PROPOSED SHARED SURFACE -	
PROPOSED RAISED TABLE -	
PROPOSED CYCLE TRACK -	
PROPOSED CYCLE TRACK RAMP -	
PROPOSED GRASS VERGE -	
PROPOSED PARKING SPACE -	
PROPOSED DISABLE PARKING -	
PROPOSED BUS STOP -	
PROPOSED ISLAND -	
PROPOSED BOLLARD -	
PROPOSED BELISHA BEACON -	
PROPOSED UNCONTROLLED - TACTILE PAVING	



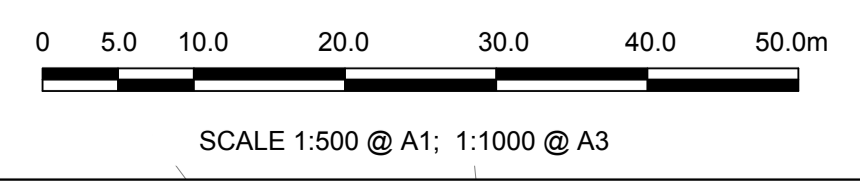
PROJECT NUMBER
 60279771

SHEET TITLE
 PROPOSED SCHEME
 SHEET 3 OF 4

SHEET NUMBER
 500.3



**PART 8
 PUBLIC CONSULTATION**

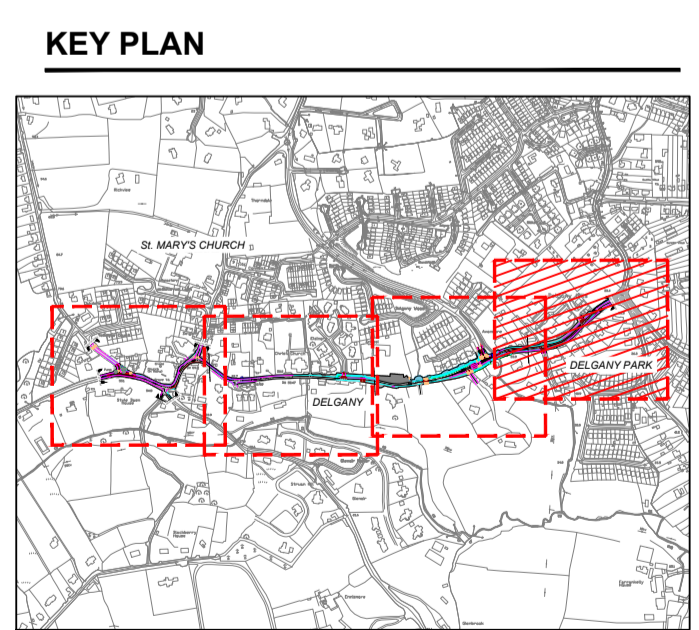


Last saved by: STEPHEN CURRAN(2018-09-12) Last Plotted: 2018-09-13
 Filename: F:\PROJECTS\TRAFFIC-DELGANY ROAD USER AUDIT\CAD02 - SHEETS (DRAWINGS)\PART 8\60279771_P_500.1-500.4_D.DWG

This drawing has been prepared for the use of AECOM's client. It may not be used, modified, reproduced or relied upon by third parties, except as agreed by AECOM or as required by law. AECOM accepts no responsibility, and denies any liability, whatsoever, to any party that uses or relies on this drawing without AECOM's express written consent. Do not scale this document. All measurements must be obtained from the stated dimensions.

LEGEND:

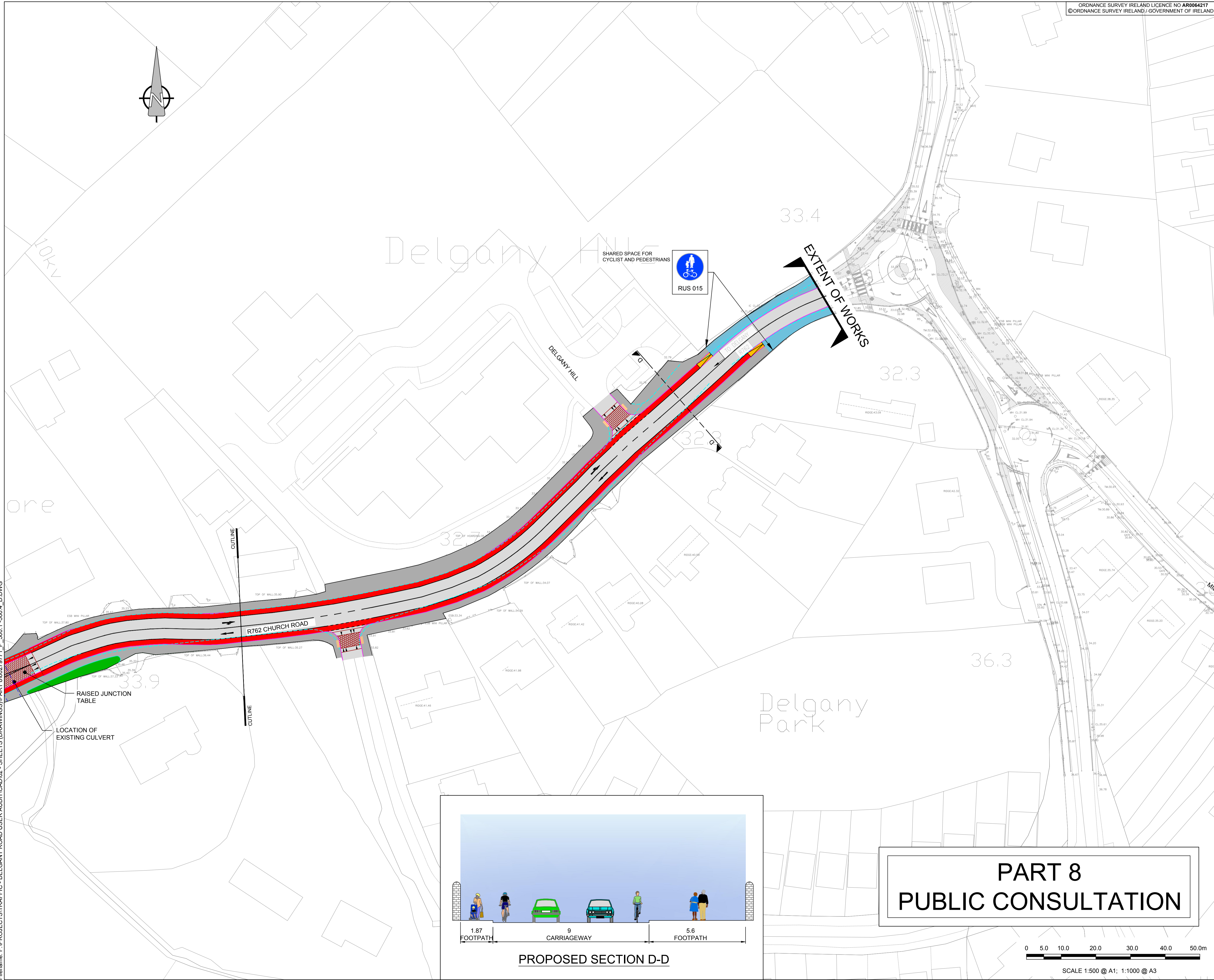
EXISTING KERB -	
LAND ACQUISITION -	
EXISTING WALL -	
PROPOSED KERB -	
PROPOSED LOW KERB -	
PROPOSED FLUSH KERB -	
PROPOSED CARRIAGEWAY -	
PROPOSED FOOTPATH -	
PROPOSED SHARED SURFACE -	
PROPOSED RAISED TABLE -	
PROPOSED CYCLE TRACK -	
PROPOSED CYCLE TRACK RAMP -	
PROPOSED GRASS VERGE -	
PROPOSED PARKING SPACE -	
PROPOSED DISABLE PARKING -	
PROPOSED BUS STOP -	
PROPOSED ISLAND -	
PROPOSED BOLLARD -	
PROPOSED BELISHA BEACON -	
PROPOSED UNCONTROLLED - TACTILE PAVING	



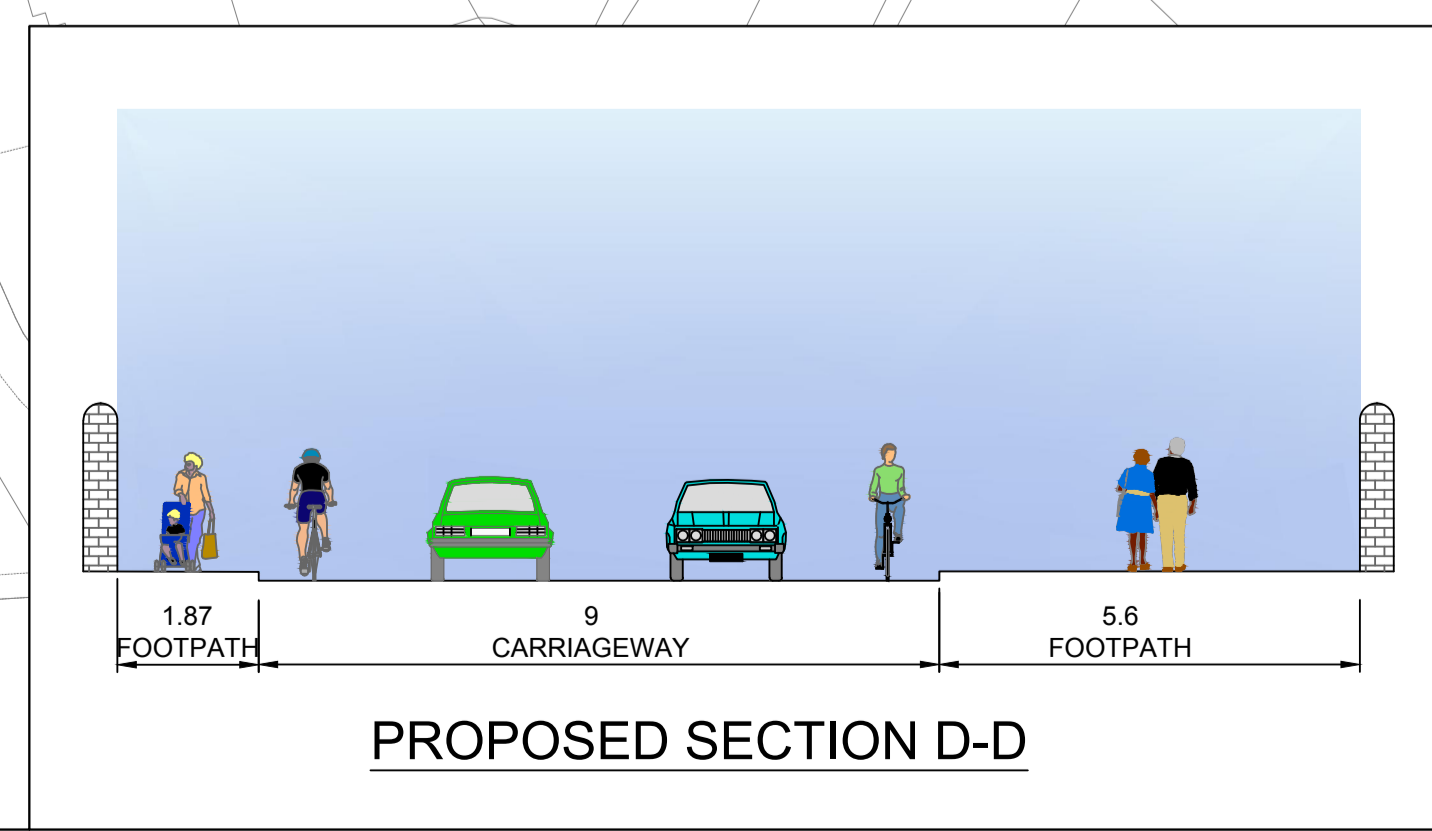
PROJECT NUMBER
 60279771

SHEET TITLE
 PROPOSED SCHEME
 SHEET 4 OF 4

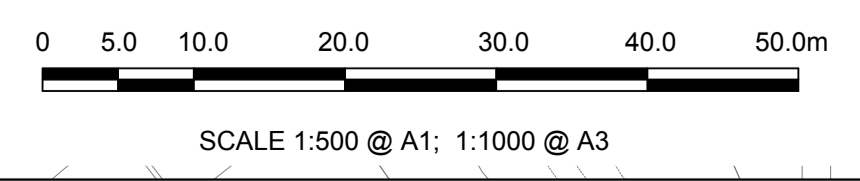
SHEET NUMBER
 500.4



Last saved by: STEPHEN CURRAN(2018-09-12) Last Plotted: 2018-09-13
 Filename: F:\PROJECTS\TRAFFIC-DELGANY ROAD USER AUDIT\CAD002 - SHEETS (DRAWINGS)\PART 8\0279771_P_500.1-500.4_D.DWG



PART 8
PUBLIC CONSULTATION



This drawing has been prepared for the use of AECOM's client. It may not be used, modified, reproduced or relied upon by third parties, except as required by law. AECOM accepts no responsibility, and denies any liability, whatsoever, to any party that uses or relies on this drawing without AECOM's express written consent. All measurements must be obtained from the stated dimensions.